










# UVA Bicycle Map and Guide

This map provides bicycle friendly routes and bicycle racks around Grounds. Painted bicycle lanes are noted with red lines alongside the blue recommended routes. The green routes highlight roads and paths that provide a quieter alternative, but note that some of these routes are shared with pedestrians. The orange caution zones identify congested intersections and road segments, use extra care in these areas. University regulations require that you walk your bike in the green dismount areas.

-  **Main Bicycle Route**
-  **Quieter Bicycle Route**
-  **Route with Painted Lanes**
-  **City/County Bicycle Route**
-  **Other Road**
-  **Bicycle Racks**
-  **Use Caution Zone**
-  **Dismount Area**
-  **University Grounds**

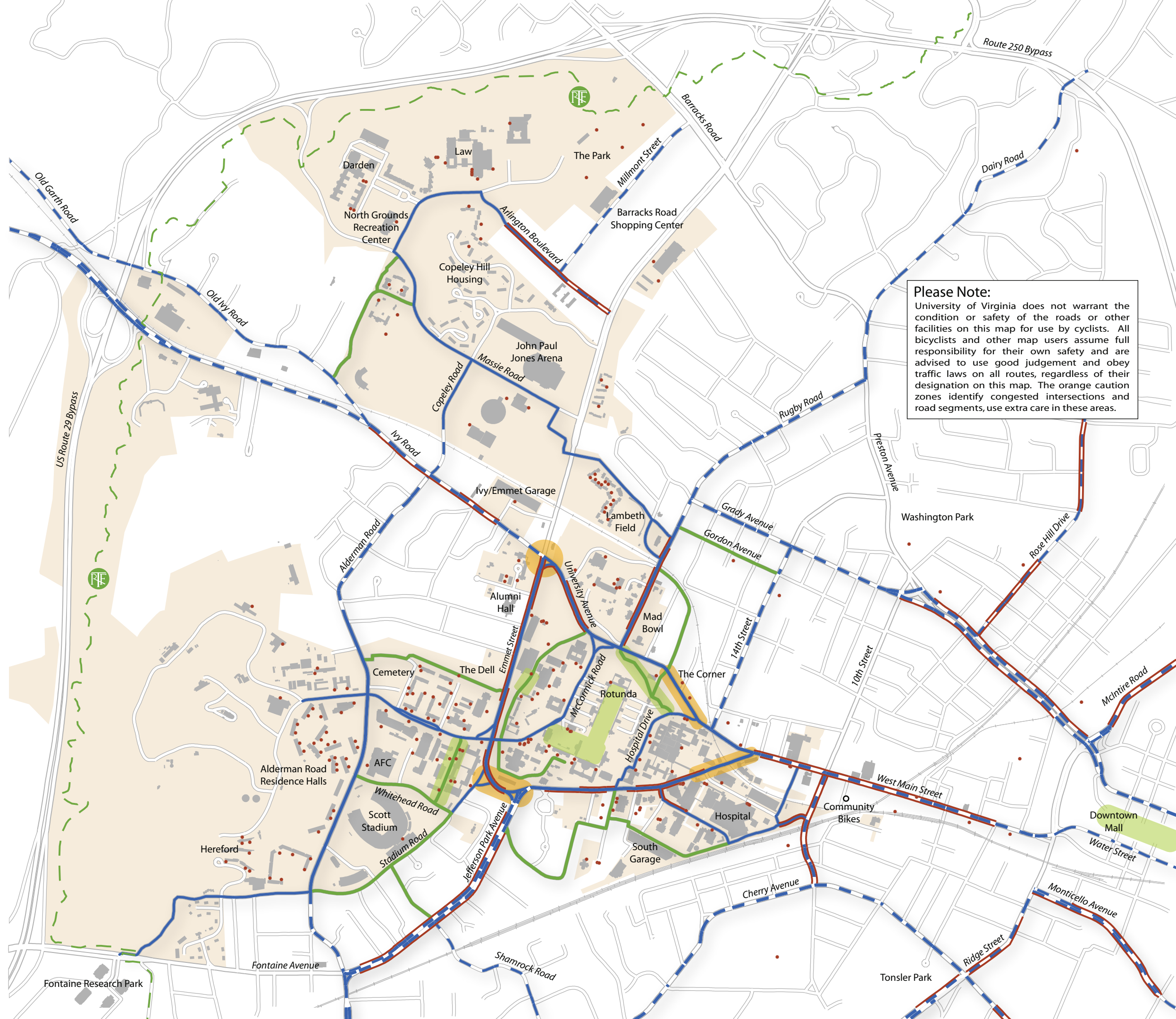
## Bicycle Tips and Reminders

- When riding at night, cyclists must use proper lighting: white light in front, red in back.
- It is the cyclists' responsibility to be familiar with all State Laws and Regulations. A searchable database of these regulations is available at: <http://leg1.state.va.us/000/src.htm>.
- Cyclists may be required to dismount in some areas. Remember that cyclists are prohibited from riding on sidewalks as well as the Lawn and adjoining pathways.
- Ride on the right side of the road, in the same direction as traffic.
- Watch for cars and buses turning right in front of you. It may be difficult for them to see you.
- Cyclists must yield to pedestrians in crosswalks.
- Cyclists are prohibited from wearing earphones while riding.
- Bicycles should be parked and locked in the racks provided as indicated on the map.
- It is a good idea to register your bike with the University Police such that it may be returned to you if stolen. More information at: [www.virginia.edu/uvapolice/](http://www.virginia.edu/uvapolice/).



## UNIVERSITY of VIRGINIA SMART Transportation Map BICYCLE & TRANSIT

Sponsored by:



**Please Note:**  
University of Virginia does not warrant the condition or safety of the roads or other facilities on this map for use by cyclists. All bicyclists and other map users assume full responsibility for their own safety and are advised to use good judgement and obey traffic laws on all routes, regardless of their designation on this map. The orange caution zones identify congested intersections and road segments, use extra care in these areas.